

Polling Zones Planning Problem

Haluk Saffet Balkan, Nidai Kordal

Abstract— This paper introduces an application of the use of electromagnetic push-pull mechanism to the solution of mathematical programming problems. The algorithm used is similar to the methodology used to solve “Travelling Salesman Problem” using a population based algorithm simulating the push-pull mechanism of electromagnetic theory, which was originally applied to unconstrained optimization problems in continuous space. The charge (objective function value) of each solution point in feasible population applies attraction and repulsion force on the points in population and moves the objective function towards optimality, i.e. to point with highest pull force. Two different versions of TSP based EM mechanism is used to find optimum political districts, where districts formed must be compact and contiguous, while each zone have almost equal population. The algorithms are tested to redraw borders of the fifty polling zones of North Cyprus.

Index Terms—electromagnetic push-pull mechanism, meta-heuristics, political zones, travelling salesman problem

I. INTRODUCTION

Elections are undeniably one of the important instruments democracies and they have pronounced effects on the society. The selection of the *polling zones* is one of the important factors that may affect the outcome of an election. How the borders of a polling zones drawn should be objective. In other words, the borders of political zones should be drawn independent of creating an advantage or disadvantage to any political party or any political person. The following criteria are usually used for objectivity of political polling zones: One-Man-One-Vote Principle (i.e. every polling zone to have approximately same number of voters), compactness and being contiguous.

In some democracies, political zones are manipulated (gerrymandering) in order to favour certain political party. In order to stop such unethical practices, in literature, various and neutral procedures have been developed to draw the borders of polling zones, generally solving a single-objective or multi-objective optimization models.

The term “Gerrymandering” is a term coined for the deliberate change of the boundaries of polling zones to manipulate the result of elections. It is named after Elbridge Gerry, who created a salamander shaped political zone in which opposition voters were concentrated (packed) in few zones so that in neighbouring zones opposition is diluted.

In this paper, a polling zone plan will be acceptable if each zone generated is contiguous and has at most $\pm 5\%$ population deviation from the mean. Subject to these constraints the algorithm will search for compact shaped polling zones subject to constraints explained above.

In Section 2, the problem of drawing borders of political zones is described. Section 3 presents TSP based electromagnetic push-pull mechanism Section 4 contains the algorithms used to draw political zones, and the results of the numerical experiments for North Cyprus. Section 5 concludes the paper and state possible future work.

II. THE DETAILS OF THE POLLING ZONES MODEL

In summary, a plan to create polling zones is an allocation of indivisible population units into required number of contiguous polling zones so that each polling zone have compact shape, and the populations of all polling zones lie within plus or minus 5% of their mean . Then, the criteria can be summarized as:

- *Population Equality*: All polling zones should have almost equal populations for fair representation in the assembly;
- *Contiguous*: There should a unbroken path between any two geographical points within a zone which lies completely within that polling zone;
- *Geographically compact*: ideally circular in shape as opposed to a thin and long salamander shaped figure, most powerful criteria to prevent gerrymandering;
- Conformity to present administrative boundaries;
- Demographic characteristics of the population.

Polling zone planning problem, which is a linear 0-1 programming problem, is also a subset of “combinatorial set partitioning problems”. In set partitioning models, a one-to-one assignment of nodes to contiguous sets are performed, based on node weights without violating the weight constraint of any set. General form of model is (1):

$$\left\{ \begin{array}{l} \text{Max. } cx \\ \text{Subj. to} \\ Ax = e^T, X_j = 0 \text{ or } 1, \text{ for } j = 1, \dots, n \end{array} \right\} \quad (1)$$

And A is an m by n binary matrix, e^T is a sum vector of size m , and c is a vector of n (arbitrary) real numbers (weights). In polling zone planning problem, regions must be divided into voting zones, where every citizen is a member of only one zone [2].

In recent years, meta-heuristic methods such as genetic algorithms, tabu search and simulated annealing has been applied to solve such problems. Ricca & Simone [3] had tested various algorithms including tabu search, descent, simulated annealing and stated that “old bachelor” acceptance produced the best results in the most of the test problems, especially when compactness criteria was used as the objective.

In calculating the force between two points, the Coulomb's law of the electromagnetic theory is used, where the force exerted on a point via other points is inversely proportional to the square of the distance between the points and directly proportional to the product of their charges. Point with better objective function value attracts other points, while a point with worse objective function value repels the others. Later a vector of the total force exerted on each point by other points is calculated. This vector will determine the movement direction of that point.

In the original Electromagnetic algorithm there is a possibility of being trapped by a local minima and thus the global optima may never be reached. Birbil, et al [13] introduced a perturbed point and changed the force computation, as a result, they show that algorithm converges global optimum with probability of one. The most distant point from the best point, x^b , is selected as the perturbed point x^p . The total force value of x^p amended, while others remain the same (5). In case of perturbed point x^p , the component forces are perturbed by a random number $0 < \lambda < 1$. The directions of the component forces are reversed according to:

$$F_i^j = \left\{ \begin{array}{l} (x^j - x^i) \frac{q_i q_j}{\|x^j - x^i\|^2} \text{ if } f(x^i) < f(x^j) \\ (x^i - x^j) \frac{q_i q_j}{\|x^i - x^j\|^2} \text{ if } f(x^i) > f(x^j) \end{array} \right. \quad (5)$$

D. Move Point Along the Total Force:

Points are moved in the direction of total force vector by a random step length as in equation (6).

$$x^i = x^i + \lambda \left(\frac{F^i}{\|F^i\|} \right) (RNG), i = 1, 2, \dots, m \quad (6)$$

$$x_{nk}^i = \begin{cases} u_k & \text{if } RNG < \frac{F_{nk}^i}{\|F^i\|} \\ l_k & \text{if } RNG > \frac{F_{nk}^i}{\|F^i\|} \end{cases} \quad (7)$$

Where u_k and l_k are the upper and the lower bounds of the k^{th} dimension and λ is the random step size .

IV. APPLICATION OF EMM FOR TSP TO POLLING ZONES MODEL

While originally Electromagnetic-like algorithm was applied to real-valued-solution problems, polling zone planning and Travelling Salesman (TSP) problems are integer programming problems. This study introduces two different approaches to model the polling zone planning as a TSP problem.

First is a method proposed by Debels, et al [14], for the scheduling problem given by Wu, et al [15], where ordered real numbers represent a tour. They use two different representations, either the activity-list (AL) or the random-key (RK). The difference between AL and RK forms of a schedule is given in Figure 2. A solution of 10-city TSP, where AL is used in electromagnetic-like method, is illustrated in table 2.

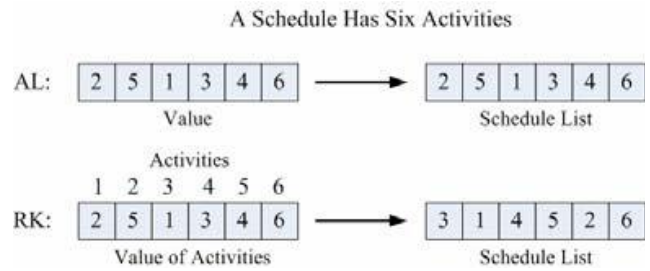


Figure 2 – Differences of AL and RK forms.

Table 1 – Illustration for use AL form in the Electromagnetic-like algorithm.

x_i^i	8.28	6.34	2.30	1.35	4.11	4.03	5.52	5.11	4.02	3.12
Initial Tour (City)	10	9	2	1	6	5	8	7	4	3
$\frac{F_i^i}{\ F^i\ }$	0.03	0.04	-0.04	-0.07	-0.05	-0.01	0.04	0.01	0.01	-0.01
$\Delta x_i^i = \lambda \frac{F_i^i}{\ F^i\ } (RNG)$	0.28	0.88	-0.30	-0.15	-0.92	-0.23	0.98	0.36	0.41	-0.09
$x_i^i \leftarrow x_i^i + \Delta x_i^i$	8.56	7.22	1.99	1.21	3.20	3.80	6.50	5.48	4.43	3.04
New Tour (City)	10	9	2	1	4	5	8	7	6	3

In the second method that was proposed by Kennedy, and Eberhardions, [17] for the discrete particle swarm optimization method discussed by Javadian, et al [16], is used. In this approach, a tour is represented by discrete-binary numbers. If a point i represents a tour of m cities as given below:

$$X^i = [x_{nk}^i], \text{ where } x_{nk}^i = 1,$$

then in step n of the tour i city k is visited. In order to apply the binary tour representation, the total force vector calculated (as in Line 5 of Table 1) shows the chance of the binary variable taking the value one in the following step of the algorithm (Line 6). The greatest positive component of F^i is selected, and if the corresponding component of X^i is equal to zero, it is changed to 1. New Move procedure is applied to move the points and make necessary changes on X^i to obtain a feasible tour. Table 2 shows an application of these steps on an iteration of a tour of five cities with the sequence of 1, 3, 4, 2, 5 and the improved (moved point) tour when the greatest force in F^i is F_{33}^i .

A. Adaptation to the problem of Political zones Planning:

Above methods are used to find tours in TSP. This study is using activity-list representation for defining tours. Constructed tours are transformed into a polling zone plan by moving along the tour and summing the populations until the threshold population is reached, where the threshold defined as the "Ideal zone population" $\pm \epsilon$. Ideal zone population is obtained as the ratio of total number of voters to number of zones to be partitioned and $\epsilon = 5\%$. High Electoral Council of T.R.N.C. also requires $\pm 5\%$ tolerance limits for population parity, while generating a plan for polling zones.

Table 2 – Illustration of Binary form and movement.

	1	2	3	4	5	
Step of the tour	1	0	0	0	0	1
	0	0	1	0	0	0
	0	0	0	1	0	0
	0	1	0	0	0	0
	0	0	0	0	1	0

The plan’s population variance function (8) is based on ideal zone population, population penalty (P) and maximum tolerance allowed (Var =5%)

$$Measure_{POP} = \frac{P \sum_{i=1}^n \text{Max}(|Pop_i - IdDistPop| - Var_{5\%}, 0)}{n * IdDistPop} + \frac{\sum_{i=1}^n |Pop_i - l}{n * IdD} \tag{8}$$

Compactness criterion is also used for evaluation of a polling zone plan. . As discussed before there are various alternatives for measuring compactness. In this study we are using a measure based on TSP. For each generated zone length of corresponding TSP tour (Dist_i) is calculated which is then normalized by the average distance travelled of all zones (MeanTSP) as shown by the equation (9).

$$MeanTSP = \frac{\sum_{i=1}^n Dist_i}{n * MeanTSP} \tag{9}$$

Population and compactness measures are combined and the objective function value for the problem is obtained (10). In order to balance these two measures, θ is used.

$$ObjFuncVal = Measure_c + \theta * Measure_p \tag{10}$$

B. Parameters and Results

The primary parameters in this method for the sample solution given are listed in Table 3.

The algorithm is applied to the counties of T.R.N.C. by using the City and Administrative Maps of T.R.N.C. A special characteristic of Cyprus is its irregular shape which causes the algorithm to generate less compact zone plans.

Zoning plans generated for İskele and Lefkoşa counties are presented in figures 3 and 4, respectively. İskele county has a special shape. Zone plan of İskele, is not so reasonable because of the irregular shape of the Yeşilköy and Yenierenköy villages. These villages have too many neighbours as compared to the other villages, and they are located in the middle of the zone. Because of this reason, compactness measurement is low for the zone plan of İskele.

Table 4 - Parameters used in application of the method.

Name of Parameter	No. of sample points	Max. No. of iterations	Max. no. of local search iterations	Local search parameter	Population tolerance	Population penalty	Balan ce coef.
Symbol	m	MAXNIT	MSLI	δ	ε	P	θ
Value used	10	1000	100	1	0.05	100	50

Figure 3 - Zoning plan of İskele

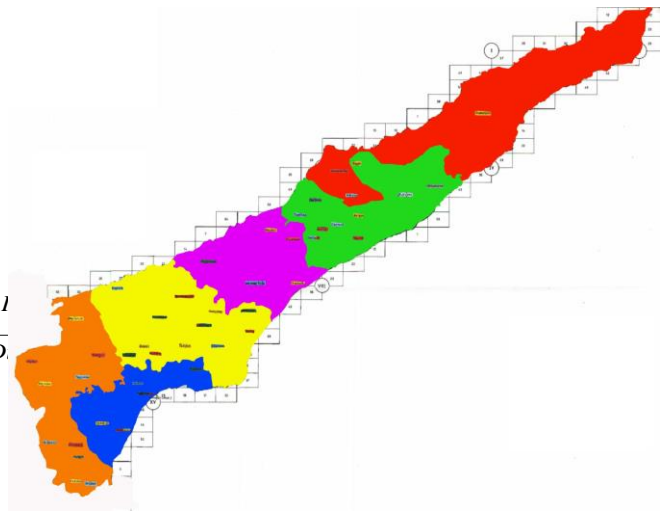
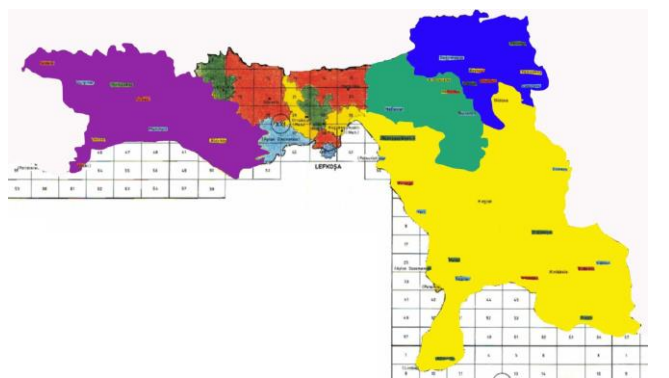


Figure 4 - Zoning plan of Lefkoşa



V. CONCLUSION

Electromagnetic-like algorithm presented in this paper uses TSP modelling and encoding to generate the polling zone plans. To our best knowledge, this is the first such algorithm used in this problem domain. The fact that compactness measure and behaviour of the objective function directly affects obtained zone plans, is a observed disadvantage.

In future the algorithm will be tested on benchmark problems for better comparison. To increase the quality of solutions, local search algorithms will be introduced in conjunction with multi-objective optimization and different computational methods.

REFERENCES

[1]Birbil, S.I.; and Fang, S.C. 2002. An electromagnetism-like mechanism for global optimization. *Journal of Global Optimization* 25(3): 263-282.
 [2]Balas, E.; and Padberg M.W. 1976. Set Partitioning: A Survey. *SIAM Review* 18(4): 710-760.
 [3]Ricca, F; and Simone, B. 2008. Local search algorithms for political districting. *European Journal of Operations Research* 189: 1409-1426.
 [4]Chou, C.; and Li, S. 2006. Taming gerrymander-statistical physics approach to political districting problem. *Physica A* 369: 799 – 808.

- [5]Chou, C.; and Li, S. 2007. Spin systems and political districting problem. *Journal of Magnetism and Magnetic Materials* 310: 2889–2891.
- [6]Hess, S.W.; Weaver, J.B.; Siegfeldt, H.J.; Whelan, J.N.; and Zitlau, P.A. 1965. Nonpartisan political redistricting by computer. *Operations Research* 13:998-1008.
- [7]Garfinkel, R.S.; and Nemhauser, G.L. 1970. Optimal political districting by implicit enumeration techniques. *Management Science* 16: 945-508.
- [8]Marlin, P.G. 1981. Application of the transportation model to a large scale districting problem. *Computers and Operations Research* 8: 83-96.
- [9]Young, H.P. 1988. Measuring the Compactness of Legislative Districts. *Legislative Studies Quarterly* XIII: 105-115.
- [10] Mehrotra, M.; Johnson, E.L.; and Nemhauser, G.L. 1998. An optimization based heuristic for political districting. *Management Science* 44: 8.
- [11] Chai, W.Y.; and Wei, B.C. 2001. Compactness measurement using fuzzy multi-criteria decision making for redistricting. In *Proceedings of IEEE Region 10 International Conference on Electrical and Electronic Technology*. 19-22 August, Cruise Ship, SuperStar Virgo. IEEE.
- [12] Li, Z.; Wang, R.S.; and Wang, Y. 2007. A quadratic programming model for political districting problem, In *Proceedings of 1st International Symposium on Optimization and Systems Biology*. 8-10 August, Beijing, China.
- [13] Birbil, S.I.; Fang, S.C.; and Sheu, R.L. 2004. On convergence of a population-based global optimization algorithm. *Journal of Global Optimization* 30: 301-318.
- [14] Debels, D.; De Reyck, B.; Leus, R.; and Vanhoucke, M. 2006. A hybrid scatter search/electromagnetism meta-heuristic for project scheduling. *European Journal of Operations Research* 169: 638-653.
- [15] Wu, P.; Wei, N.C.; and Fang, H.C. 2006. Revised electromagnetism-like mechanism for the travelling salesman problem. In *Proceeding of the 36th Int. Conf. on Computers and Industrial Engineering*, Taipei, Taiwan.
- [16] Javadian, N.; Alikhani, M.G.; and Tavakkoli-Moghaddam, R. 2008. A discrete binary version of the electromagnetism-like heuristic for solving travelling salesman problem. In *Proceedings of Fourth International Conference on Intelligent Computing (ICIC 2008)*, Shanghai, China, 15-18 September. Lecture Notes in Artificial Intelligence, Springer-Verlag Berlin Heidelberg.
- [17] Kennedy, J.; and Eberhart, R.C. 1997. A discrete binary version of the particle swarm algorithm. In *Proceedings of the IEEE International Conference on Systems, Man, and Cybernetics*. Piscataway, NJ, USA. 12-15 October. IEEE Press.

BIOGRAPHIES

Haluk Saffet Balkan – He was born in Ankara, Turkey in 1944. He had received his BS (1966) and MS (1968) degrees in Electrical Engineering from METU, Ankara, Türkiye. He had also earned MS in Operations Research in 1974 at University of Pennsylvania. He is currently the Dean of Faculty of Business Administration at University Mediterranean University Karpasia and his research interests' include meta-heuristic solution methodologies for linear and non-linear optimization problems and their applications to industrial problems. Assoc. Prof. Balkan is a member of the Turkish Operations Research Society.

Nidai Kordal – He was born in Lefkoşa, T.R.N.C. in 1978. Complete his B.Sc. and M.Sc. degrees in Eastern Mediterranean University on Industrial Engineering in year 1999 and 2002, respectively. Major field study is applications of operations research. He is currently doing his Ph.D. study in Eastern Mediterranean University studying multi-objective optimization techniques and applications in Industrial Engineering. Current research interests are multi-objective optimization, mathematical modelling, ergonomics and occupational health and safety management systems.

Mr. Kordal is a lecturer at CIU and member of the Turkish Operations Research Society and Chamber of Industrial Engineers in T.R.N.C...